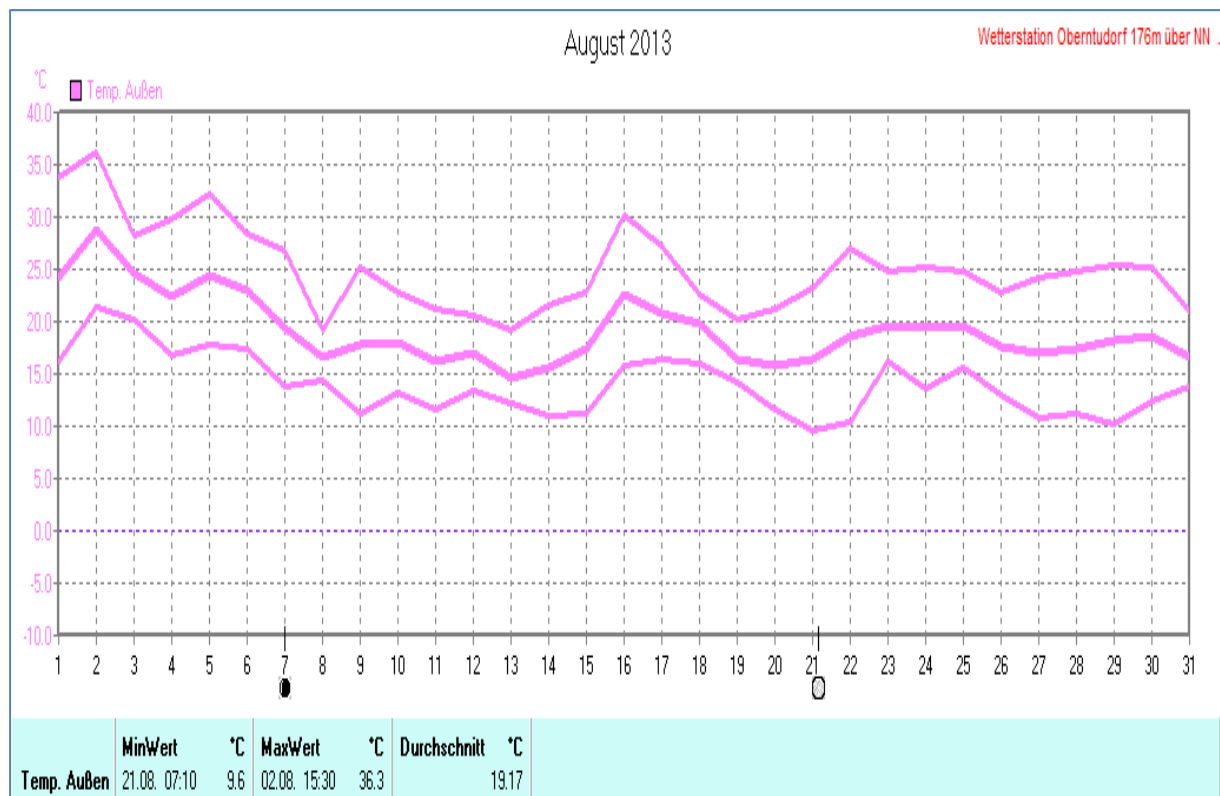
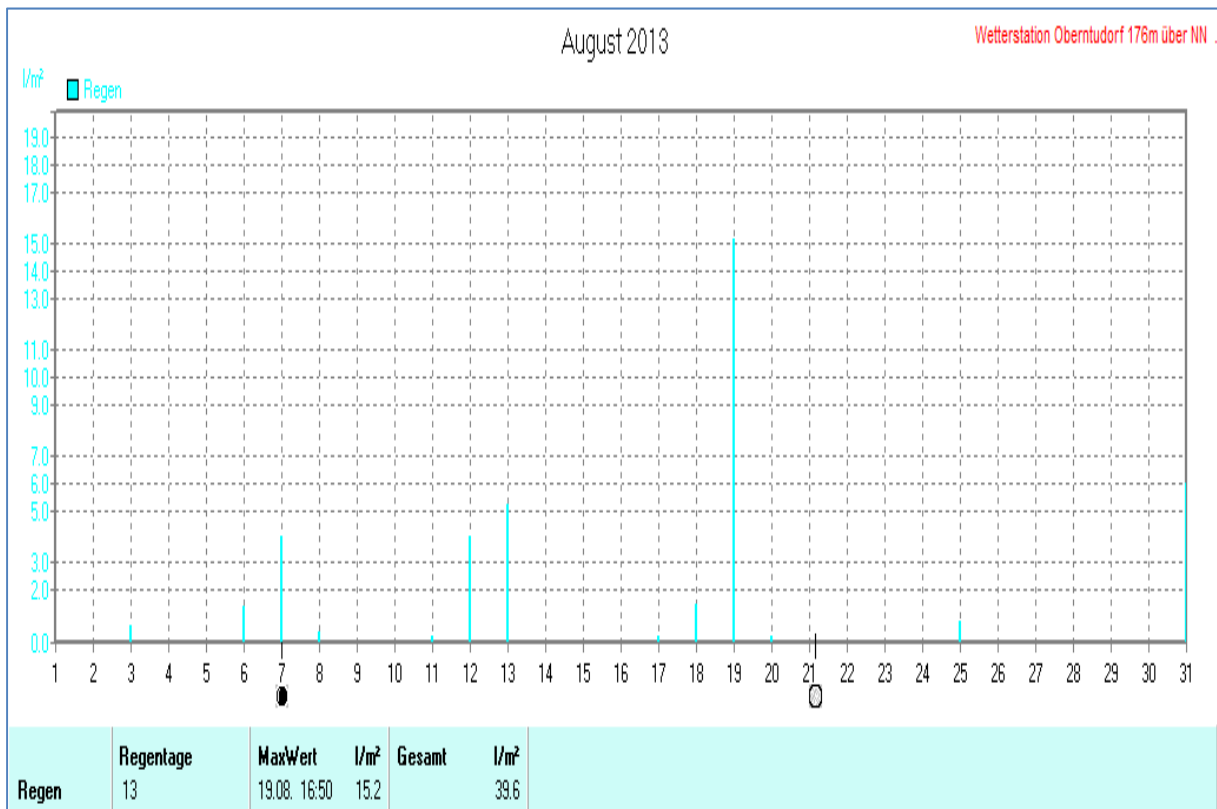
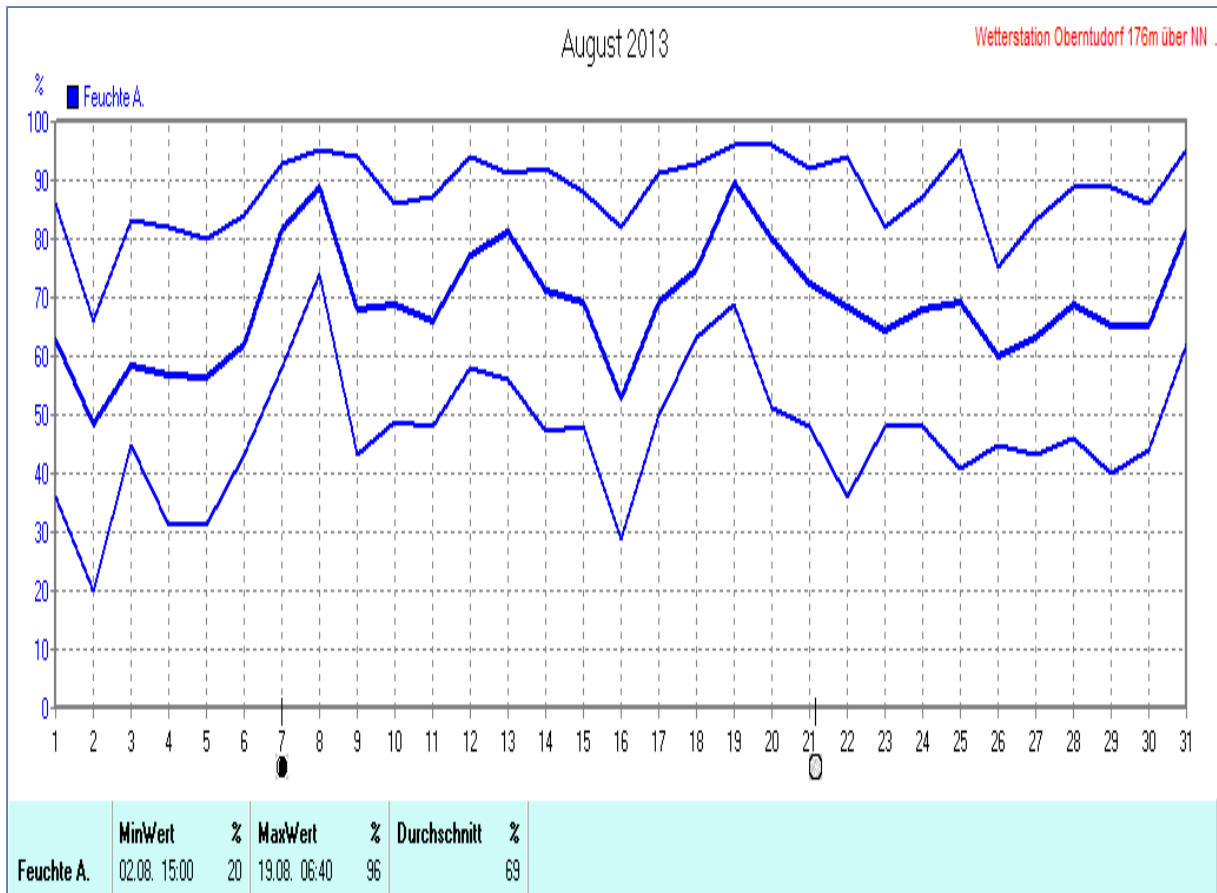
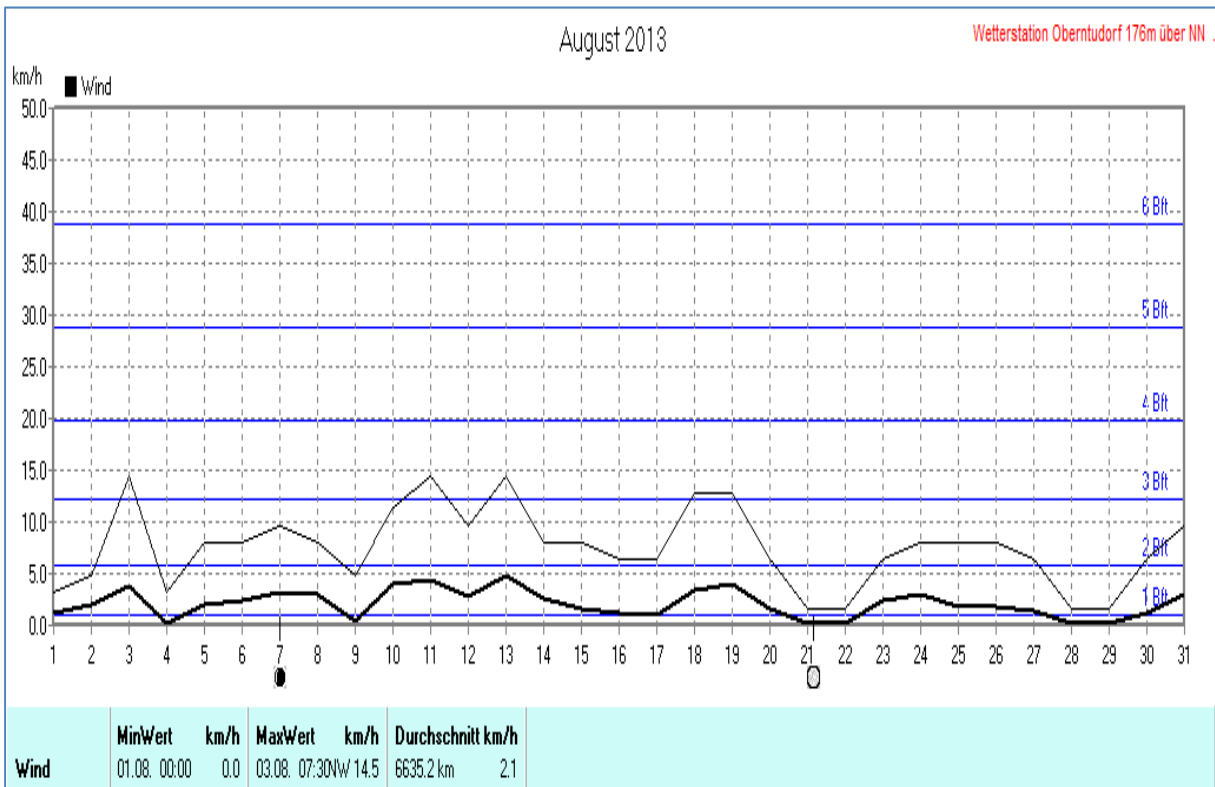
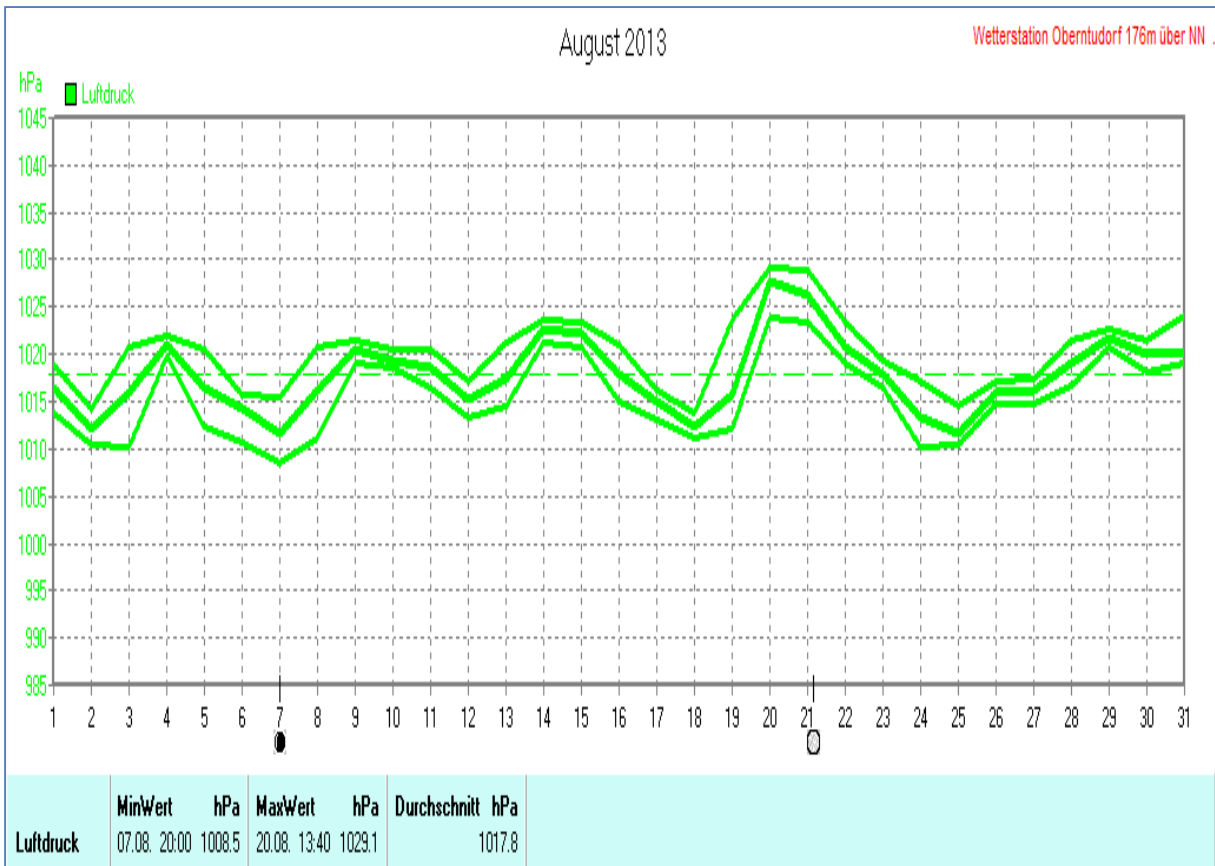


Wettertabelle und Grafiken August 2013 Station Oberntudorf

Wetterdaten August 2013 Station Oberntudorf							
Meßgröße	Minimum	Zeit	Datum	Maximum	Zeit	Datum	Durchschnitt
Temperatur Außen	9,6 °C	07:10	21.08.2013	36,3 °C	15:30	02.08.2013	19,2 °C
Temperatur Boden	11,5 °C	06:50	26.08.2013	33,3 °C	15:40	02.08.2013	18,6 °C
Luftfeuchte Außen	20 %	15:00	02.08.2013	96 %	06:40	19.08.2013	69 %
Luftdruck	1008,5 hPa	20:00	07.08.2013	1029,1 hPa	13:40	20.08.2013	1017,8 hPa
Wind km/h				14,5 km/h	07:30	03.08.2013	2,1 km/h
Wind °				W-NW	07:30	03.08.2013	W
Regen l/m ²				15,2 l/m ²	16:50	19.08.2013	#39,600 l/m ²
Evapotransp.							#111,438 l/m ²
UV-Index				6,6 UV-I	13:10	01.08.2013	2,6 UV-I
Solar				1106 W/m ²	12:40	14.08.2013	209 W/m ²

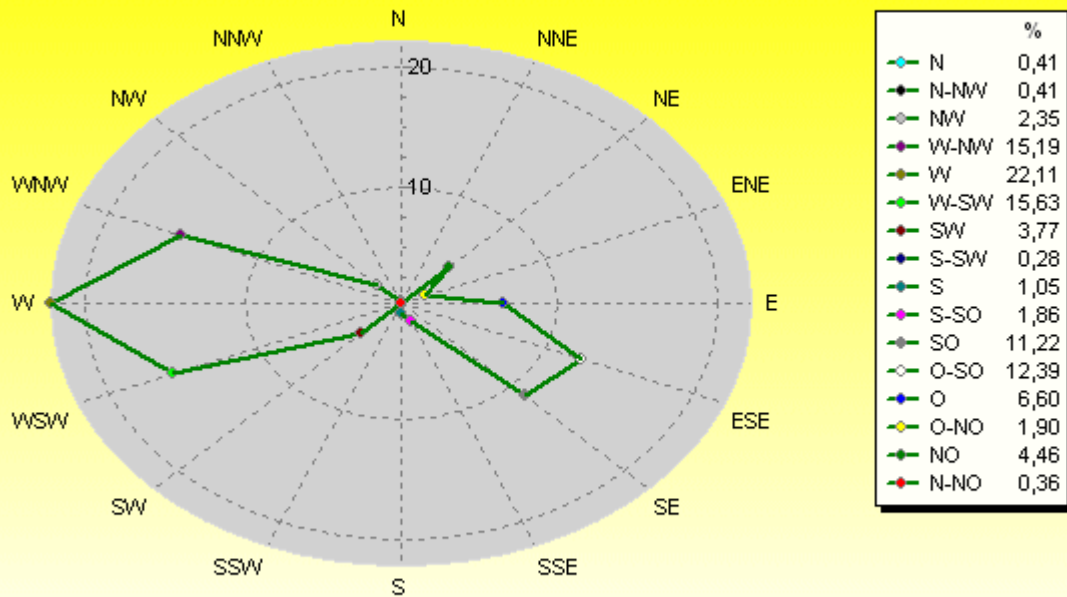






Verteilung Windrichtung August 2013

33154 Salzotten-Oberntudorf, NRW

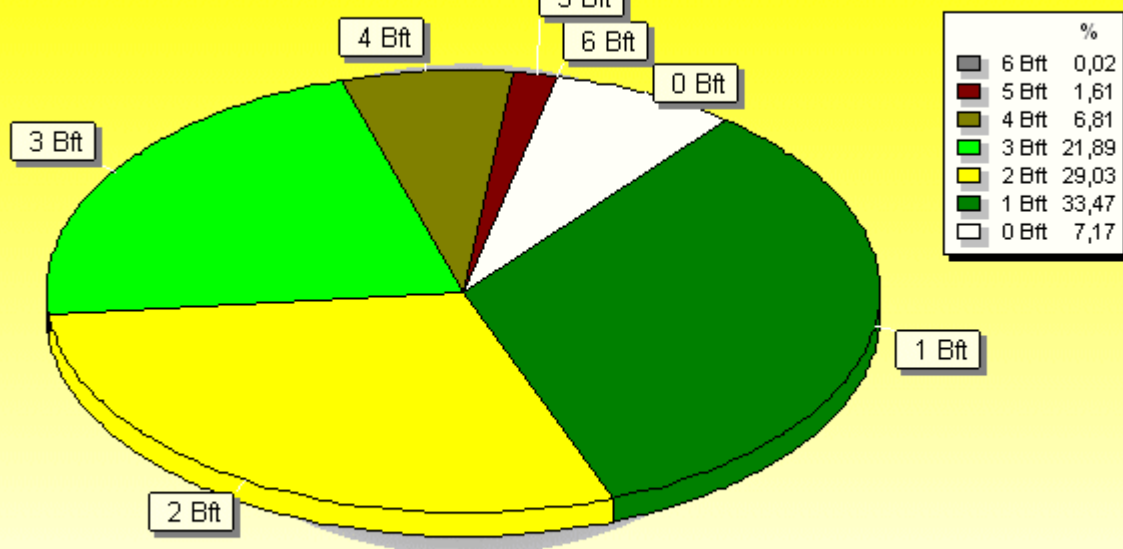


2469 / 1995 Werte -> 44.7% Windstille - Ø 2,1km/h - Max. 38,6km/h = Windböen - 6635.2 km

© WzWin32 - Wetterstation Oberntudorf 176m über NN - © 1999-2013 Jürgen Pinger - Davis VantagePro2Plus

Windböen: Verteilung Windstärke August 2013

33154 Salzotten-Oberntudorf, NRW



4464 Werte - Ø 8,9km/h - Max. 38,6km/h = Windböen - 6635.2 km

© WzWin32 - Wetterstation Oberntudorf 176m über NN - © 1999-2013 Jürgen Pinger - Davis VantagePro2Plus

