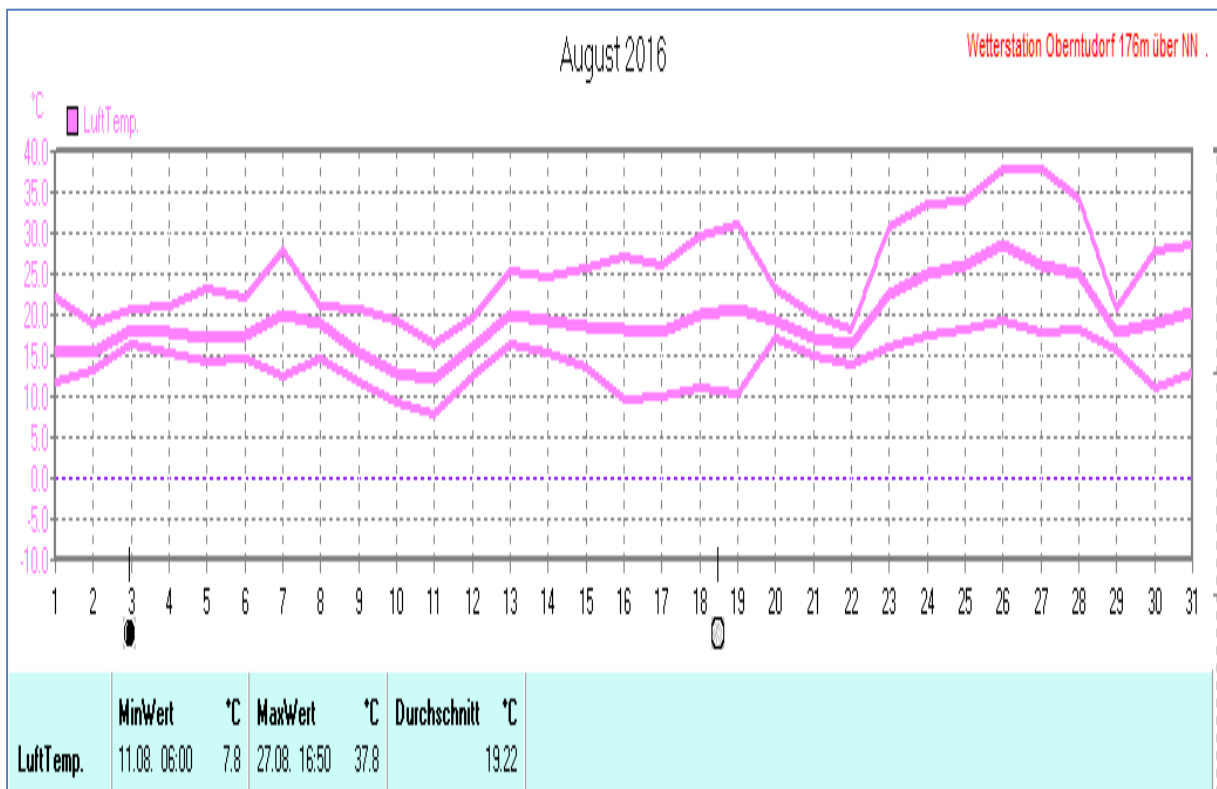
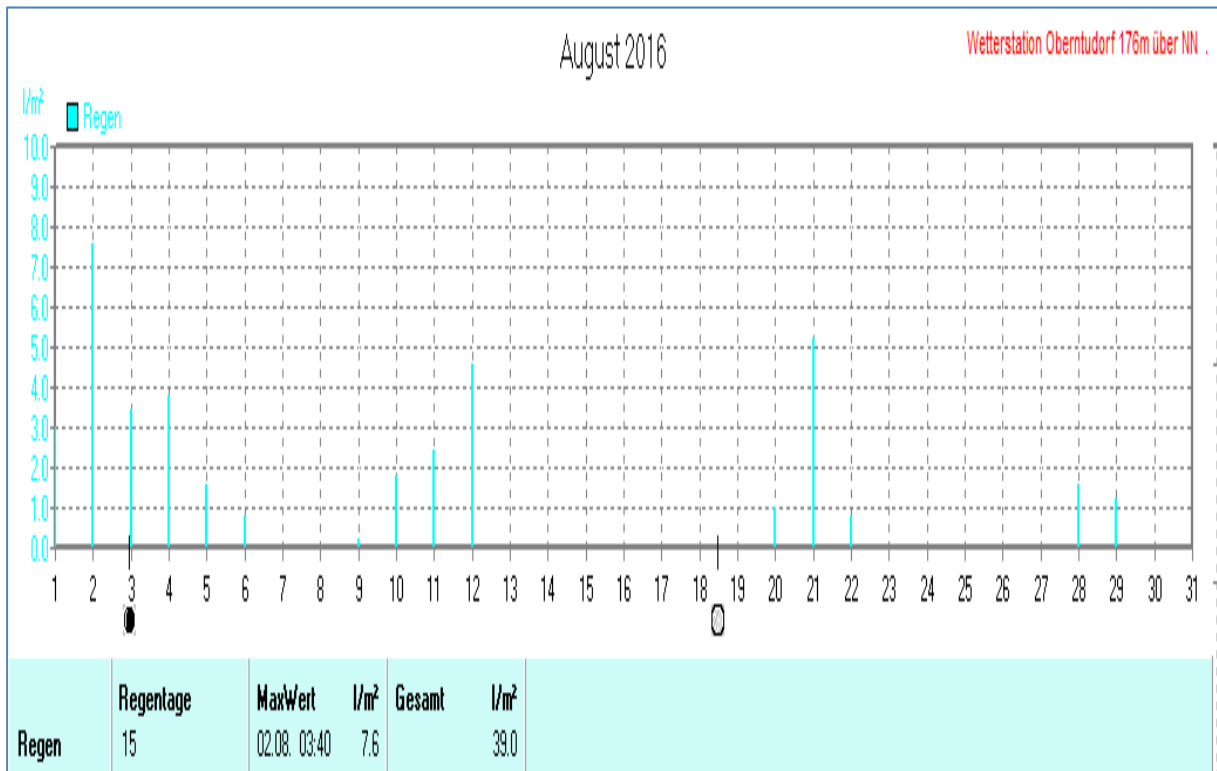
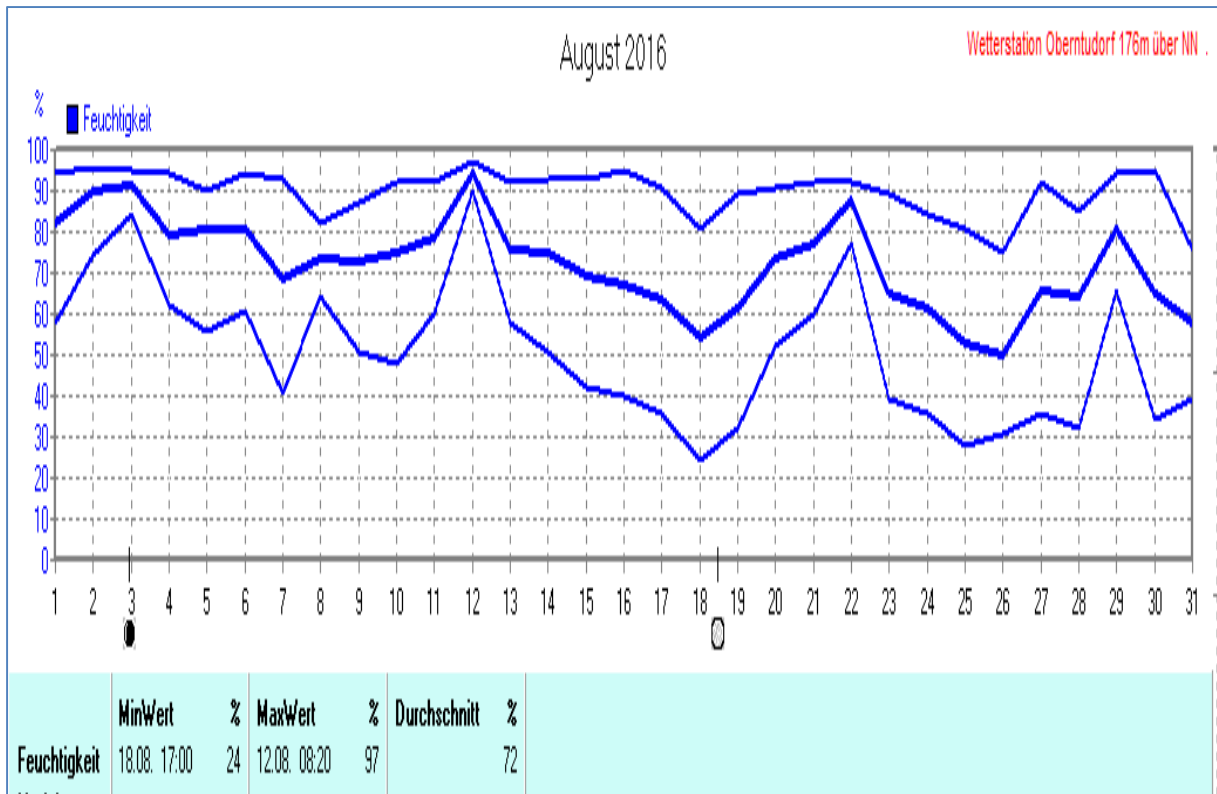
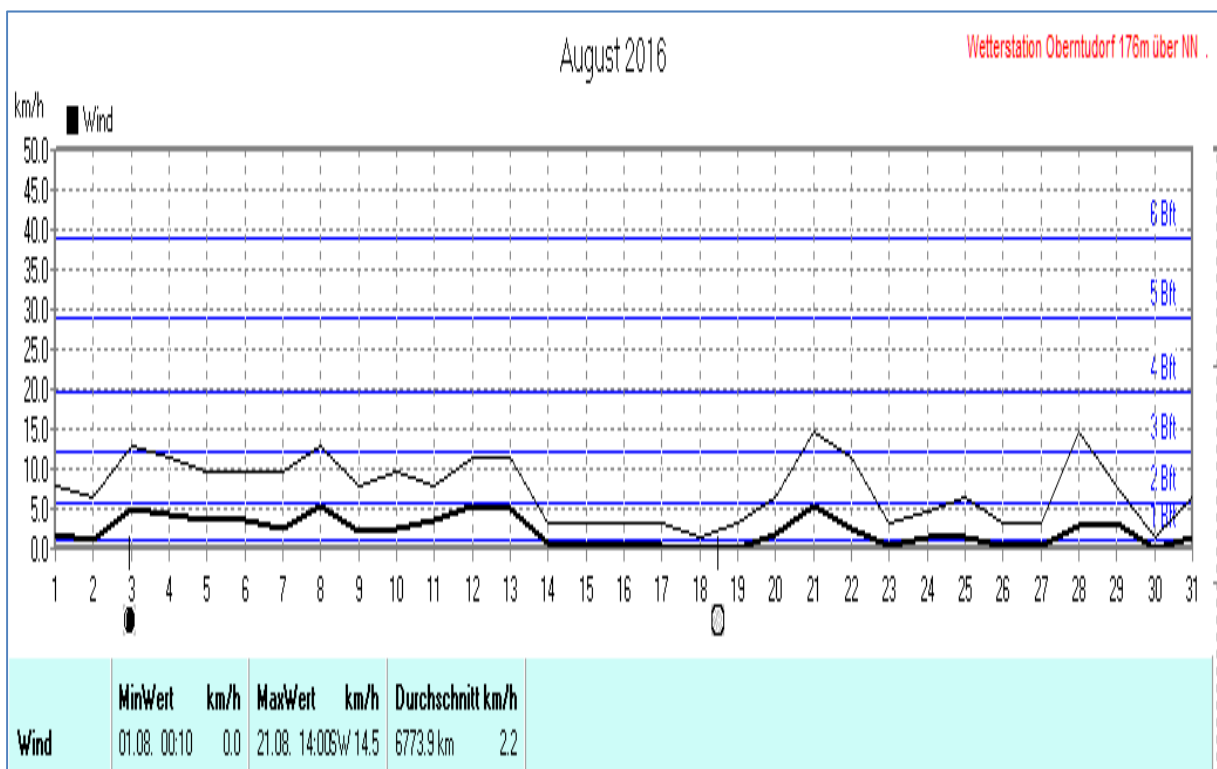
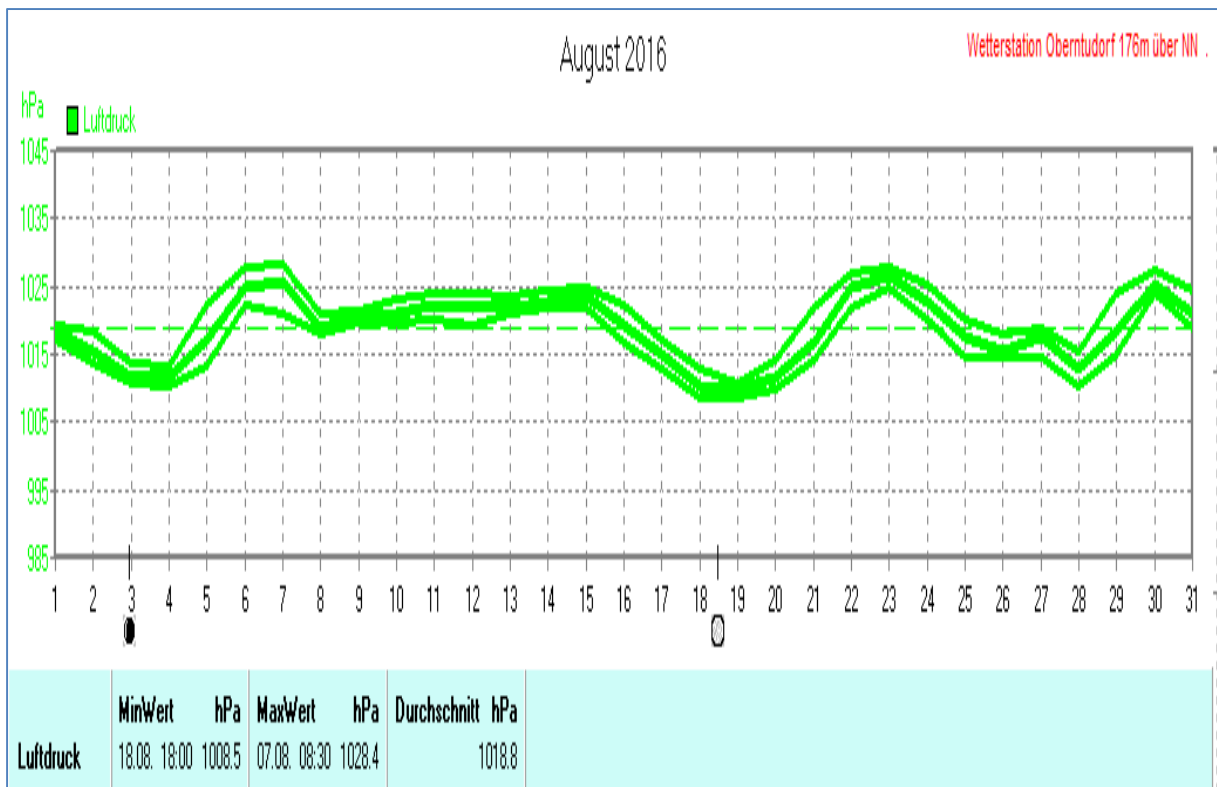


Wettertabelle und Grafiken August 2016 Station Oberntudorf

Wetterdaten August 2016 Station Oberntudorf							
Meßgröße	Minimum	Zeit	Datum	Maximum	Zeit	Datum	Durchschnitt
Lufttemp.	7,8 °C	06:00	11.08.2016	37,8 °C	16:50	27.08.2016	19,2 °C
Bodentemp.	8,3 °C	04:30	11.08.2016	32,8 °C	14:30	28.08.2016	18,0 °C
Luftfeuchte	24 %	17:00	18.08.2016	97 %	08:20	12.08.2016	72 %
Luftdruck	1008,5 hPa	18:00	18.08.2016	1028,4 hPa	08:30	07.08.2016	1018,8 hPa
Wind km/h				14,5 km/h	14:00	21.08.2016	2,2 km/h
Wind °				W-SW	14:00	21.08.2016	W-SW
Regen l/m ²				7,6 l/m ²	03:40	02.08.2016	#39,000 l/m ²
Evapotransp.							#120,682 l/m ²
Solar				969 W/m ²	13:00	10.08.2016	178 W/m ²
Sonne h				12:50 h	20:50	07.08.2016	#219:20 h

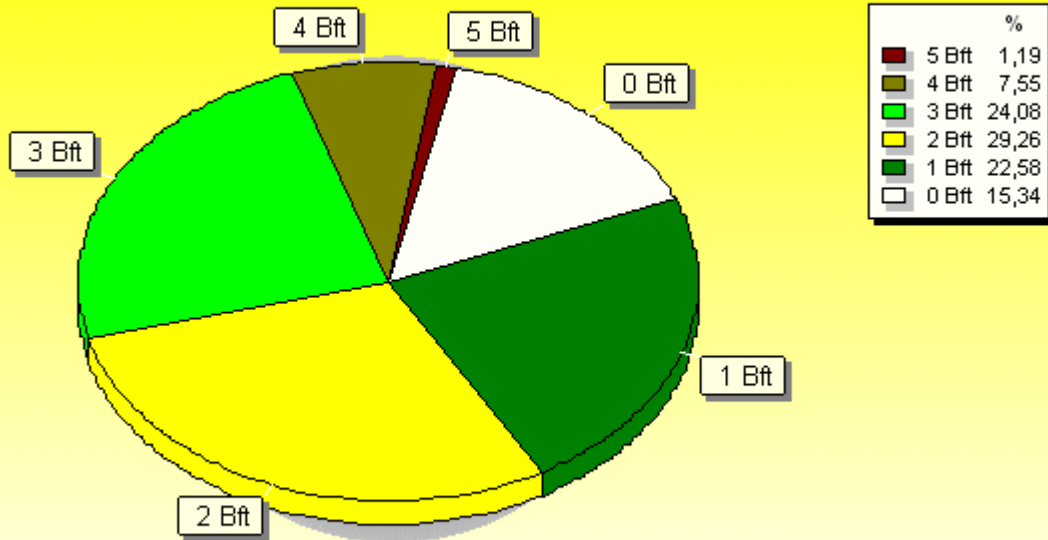






Windböen: Verteilung Windstärke August 2016

33154 Salzkotten-Oberntudorf, NRW

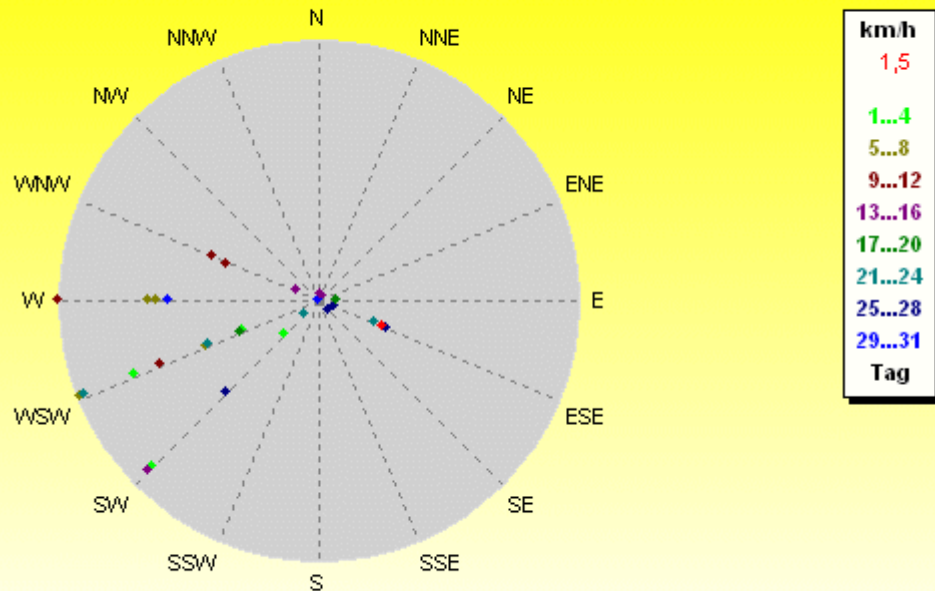


4464 Werte - Ø 9,1km/h - Max. 37,0km/h = Windböen - 6773.9 km

© WzWin32 - Wetterstation Oberntudorf 176m über NN . - © 1999-2016 Jürgen Pinger - Davis VantagePro2Plus

Verteilung Windrichtung/Windgeschwindigkeit August 2016

33154 Salzkotten-Oberntudorf, NRW



31 Werte - Ø 2,2km/h - Max. 14,5km/h - 6773.9 km

© WzWin32 - Wetterstation Oberntudorf 176m über NN . - © 1999-2016 Jürgen Pinger - Davis VantagePro2Plus

