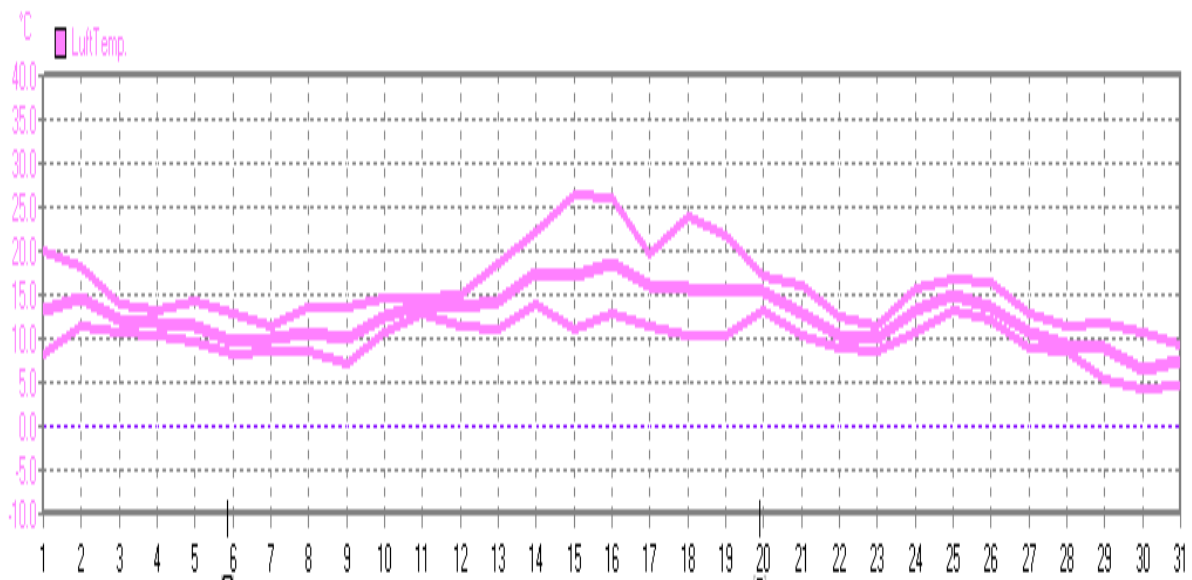


## Wetterdaten Oktober 2017 Station Oberntudorf

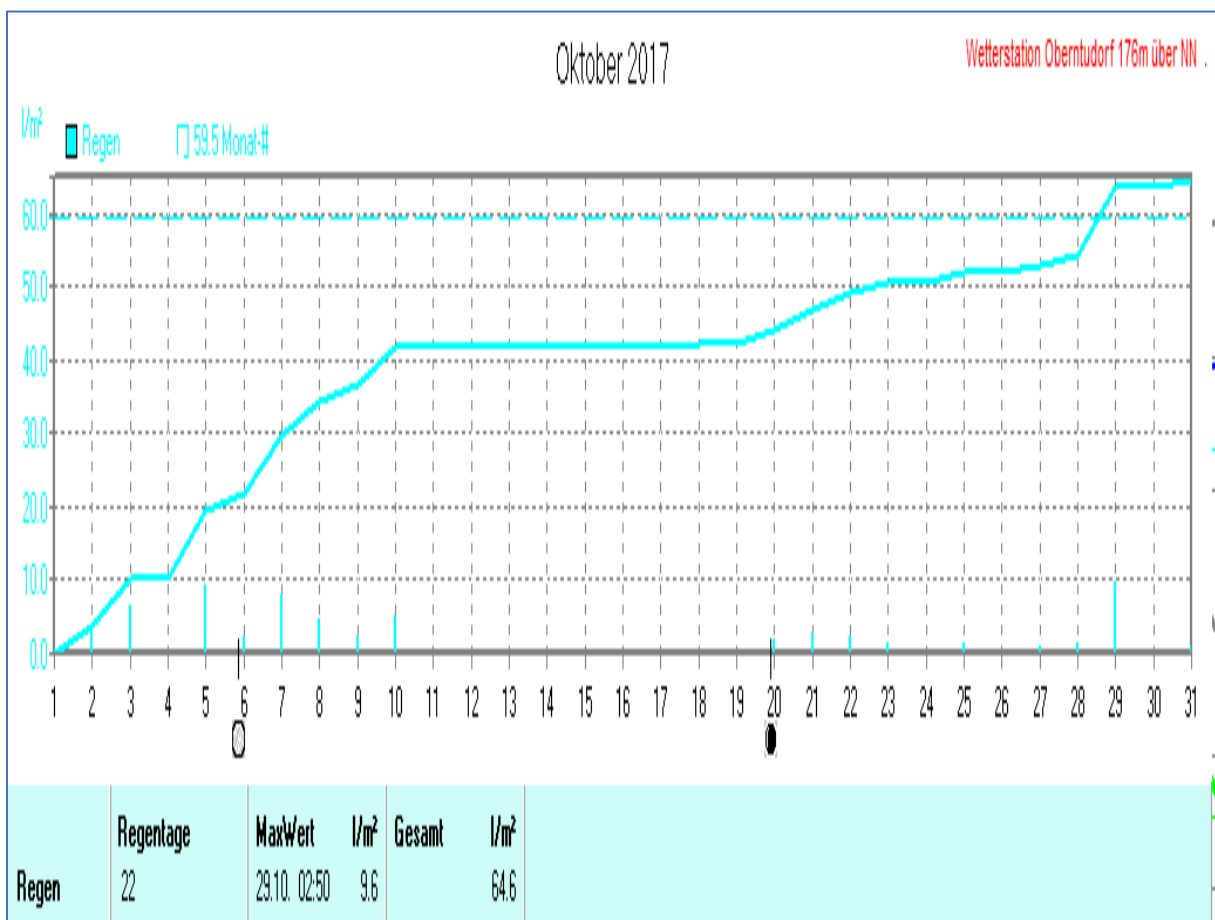
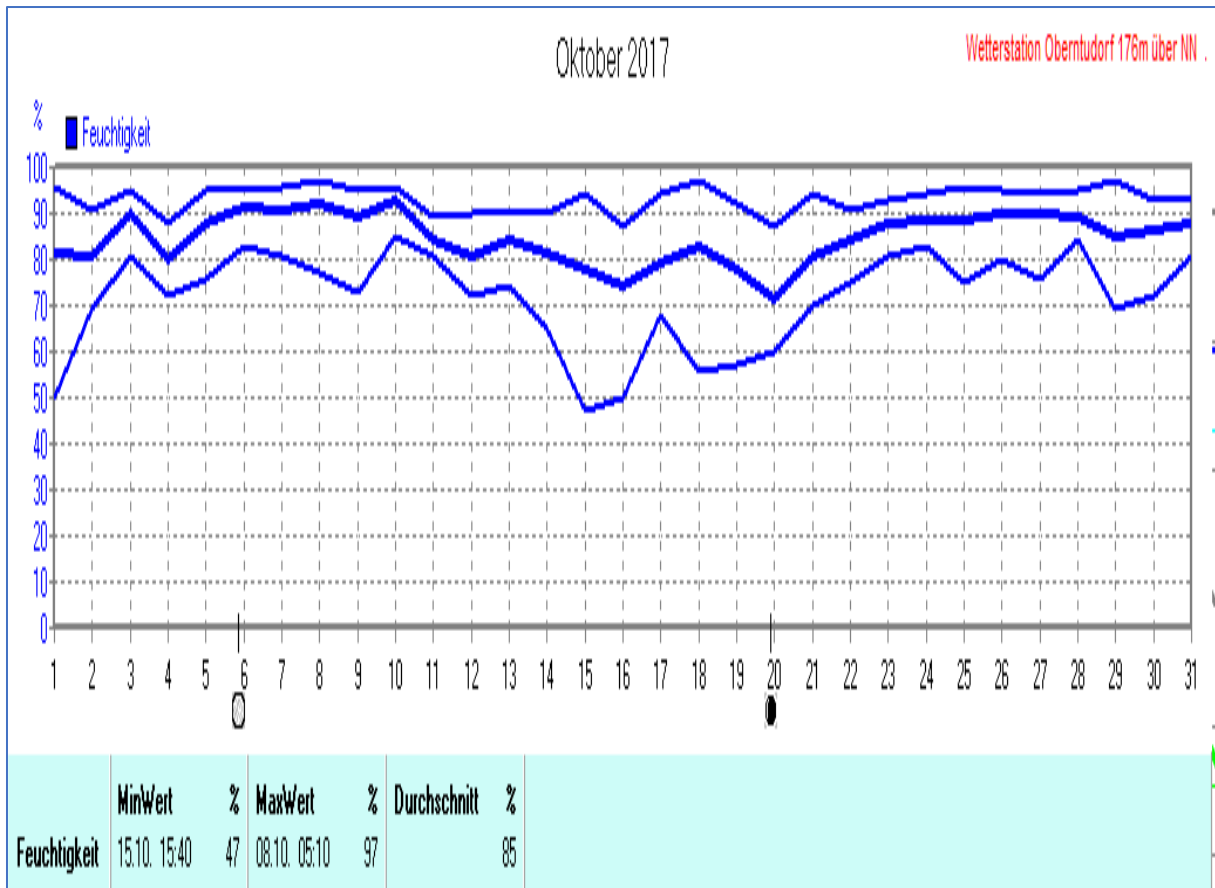
Meßgröße	Minimum	Zeit	Datum	Maximum	Zeit	Datum	Durchschnitt
Lufttemp.	4,4 °C	07:20	30.10.2017	26,6 °C	16:00	15.10.2017	12,6 °C
Bodentemp.	4,4 °C	07:10	30.10.2017	26,1 °C	11:40	16.10.2017	12,1 °C
Luftfeuchte	47 %	15:40	15.10.2017	97 %	05:10	08.10.2017	85 %
Luftdruck	1000,9 hPa	03:50	29.10.2017	1028,8 hPa	21:30	27.10.2017	1018,2 hPa
Wind km/h				29,0 km/h	05:00	29.10.2017	6,9 km/h
Wind °				W	05:00	29.10.2017	W-SW
Regen l/m <sup>2</sup>				9,6 l/m <sup>2</sup>	02:50	29.10.2017	#64,600 l/m <sup>2</sup>
Evapotransp.							#30,122 l/m <sup>2</sup>
Solar				571 W/m <sup>2</sup>	13:50	01.10.2017	63 W/m <sup>2</sup>
Sonne h				8:30 h	18:10	18.10.2017	#84:30 h

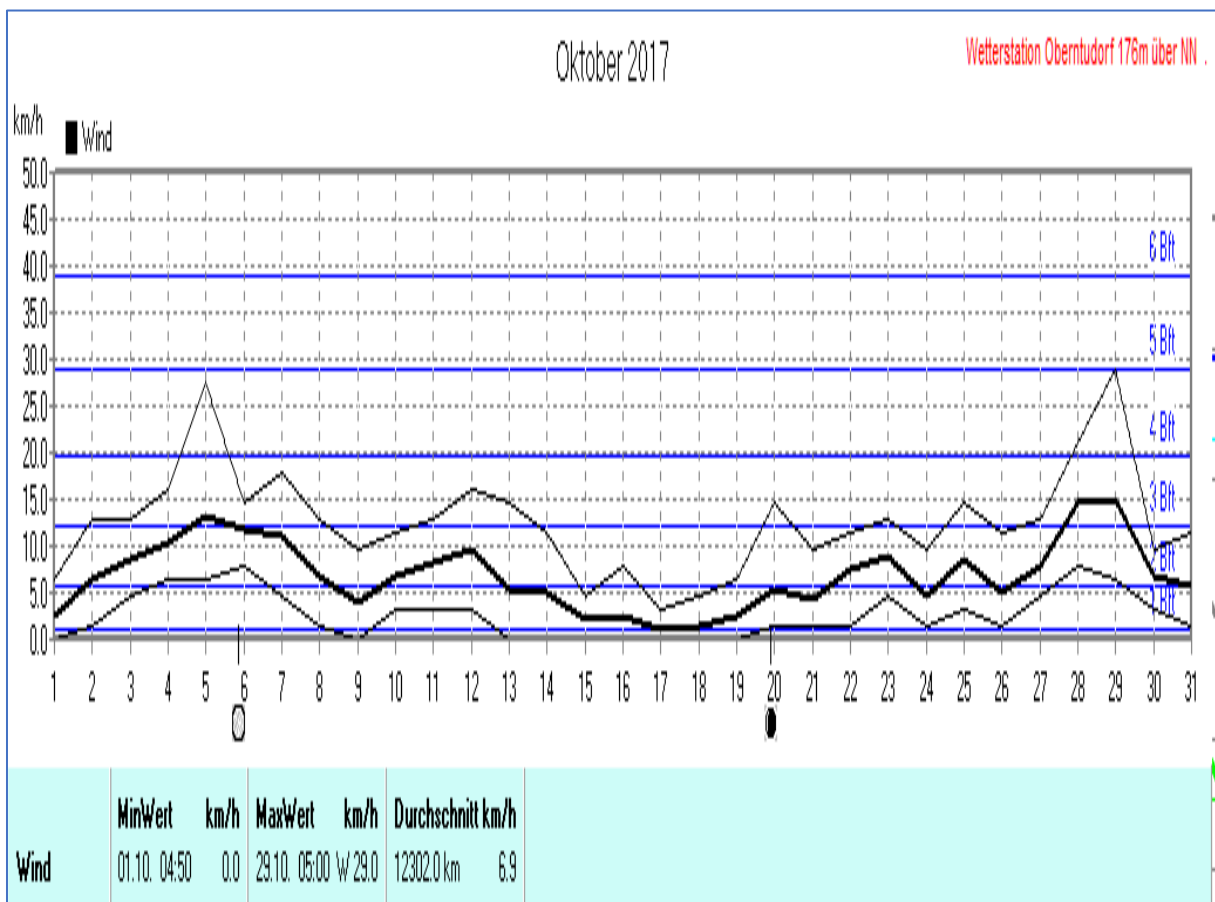
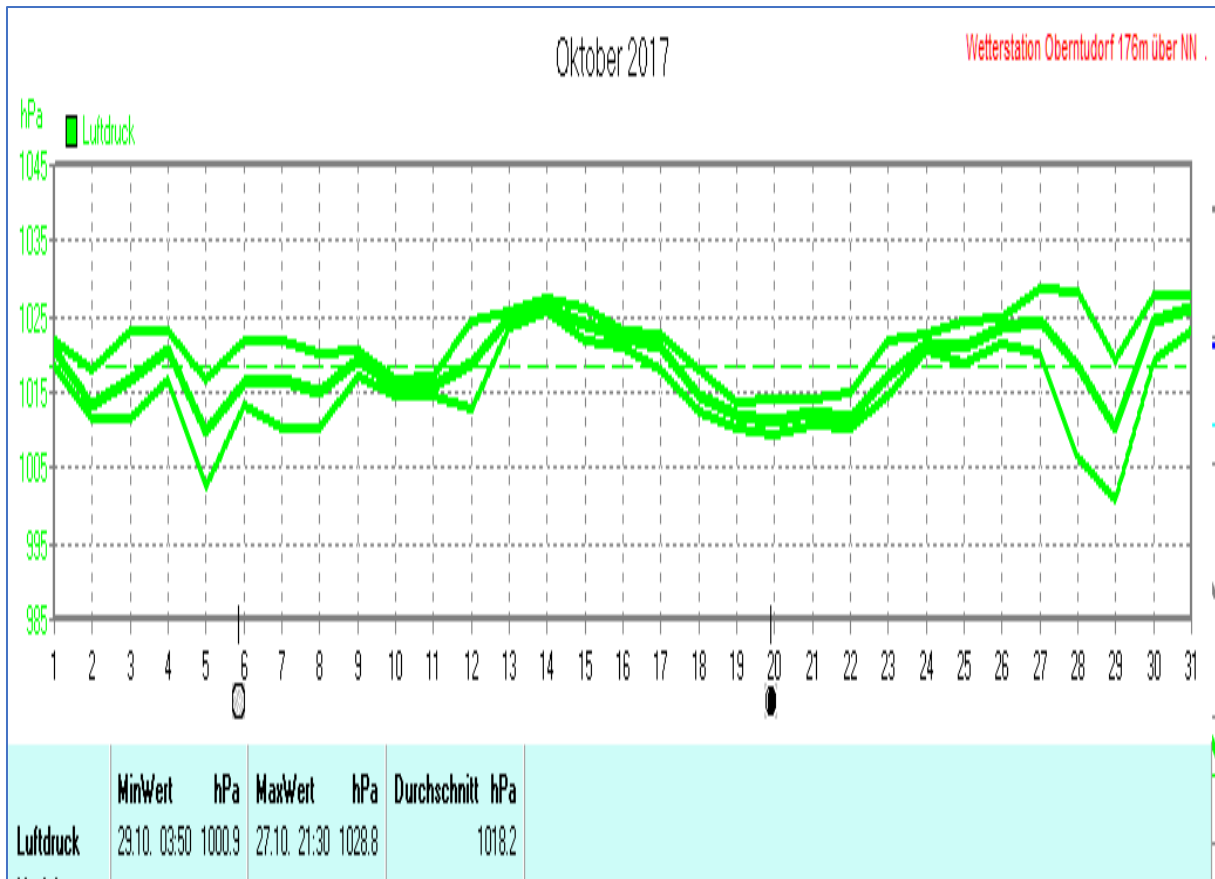
Oktober 2017

Wetterstation Oberntudorf 176m über NN



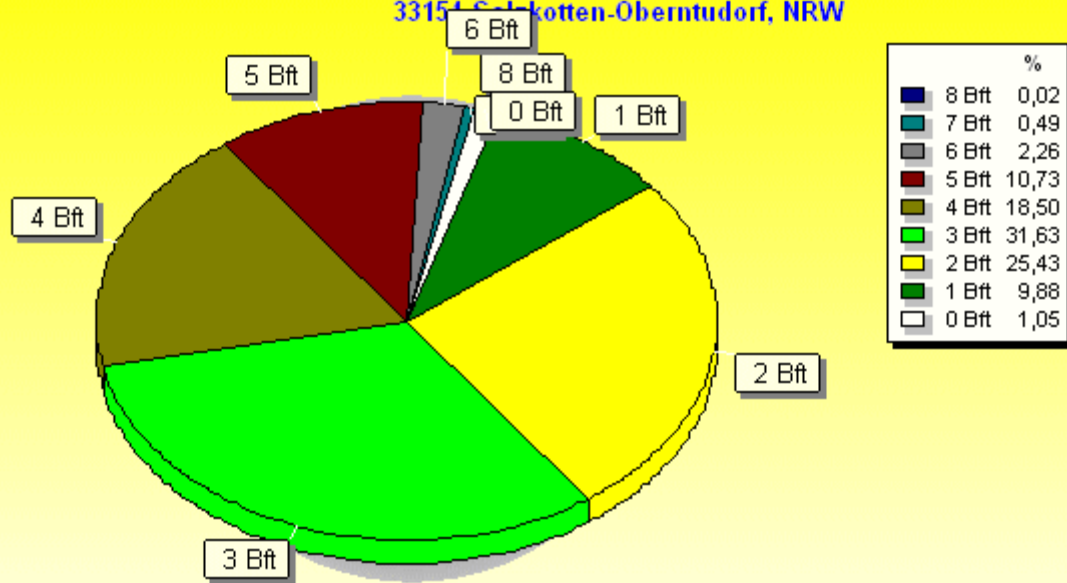
	MinWert	°C	MaxWert	°C	Durchschnitt	°C	
LuftTemp.	30.10.	07:20	4.4	15.10.	16:00	26.6	12.59





### Windböen: Verteilung Windstärke Oktober 2017

33154 Salzotten-Oberntudorf, NRW

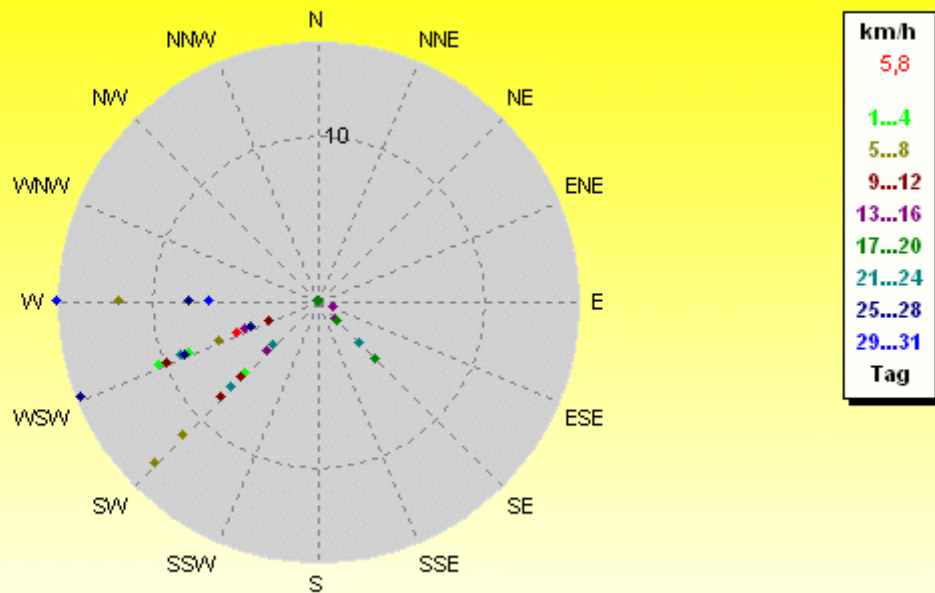


4464 Werte - Ø 16,5km/h - Max. 64,4km/h = Windböen - 12302.0 km

© WzWin32 - Wetterstation Oberntudorf 116m über NN . - © 1999-2017 Jürgen Pinger - Davis VantagePro2Plus

### Verteilung Windrichtung/Windgeschwindigkeit Oktober 2017

33154 Salzotten-Oberntudorf, NRW



31 Werte - Ø 6,9km/h - Max. 29,0km/h - 12302.0 km

© WzWin32 - Wetterstation Oberntudorf 116m über NN . - © 1999-2017 Jürgen Pinger - Davis VantagePro2Plus

