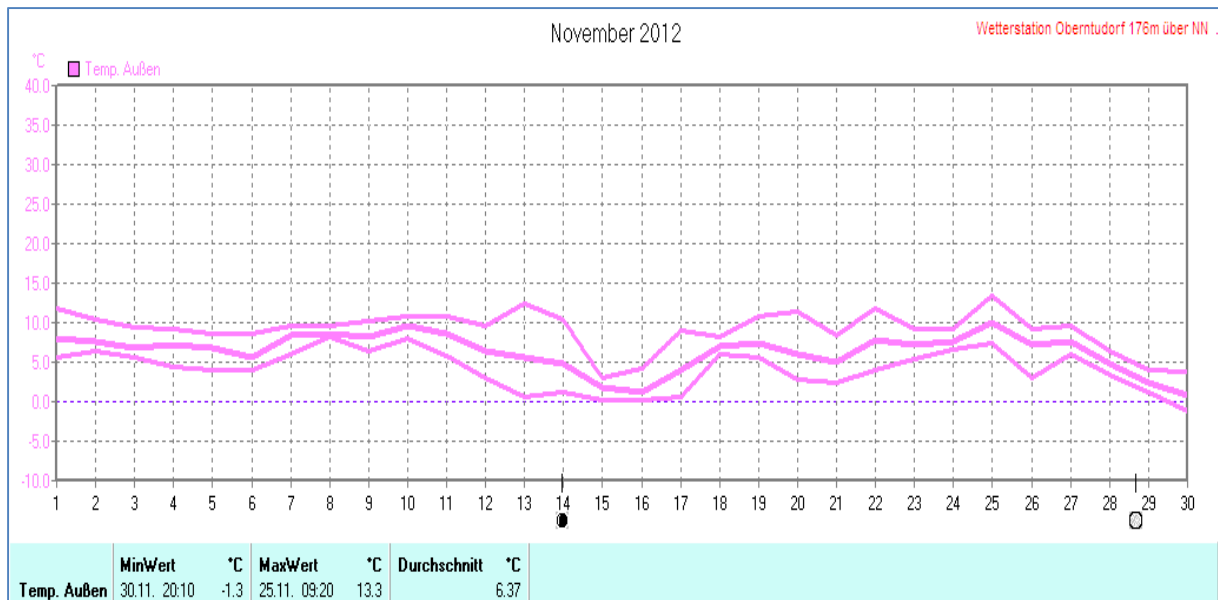
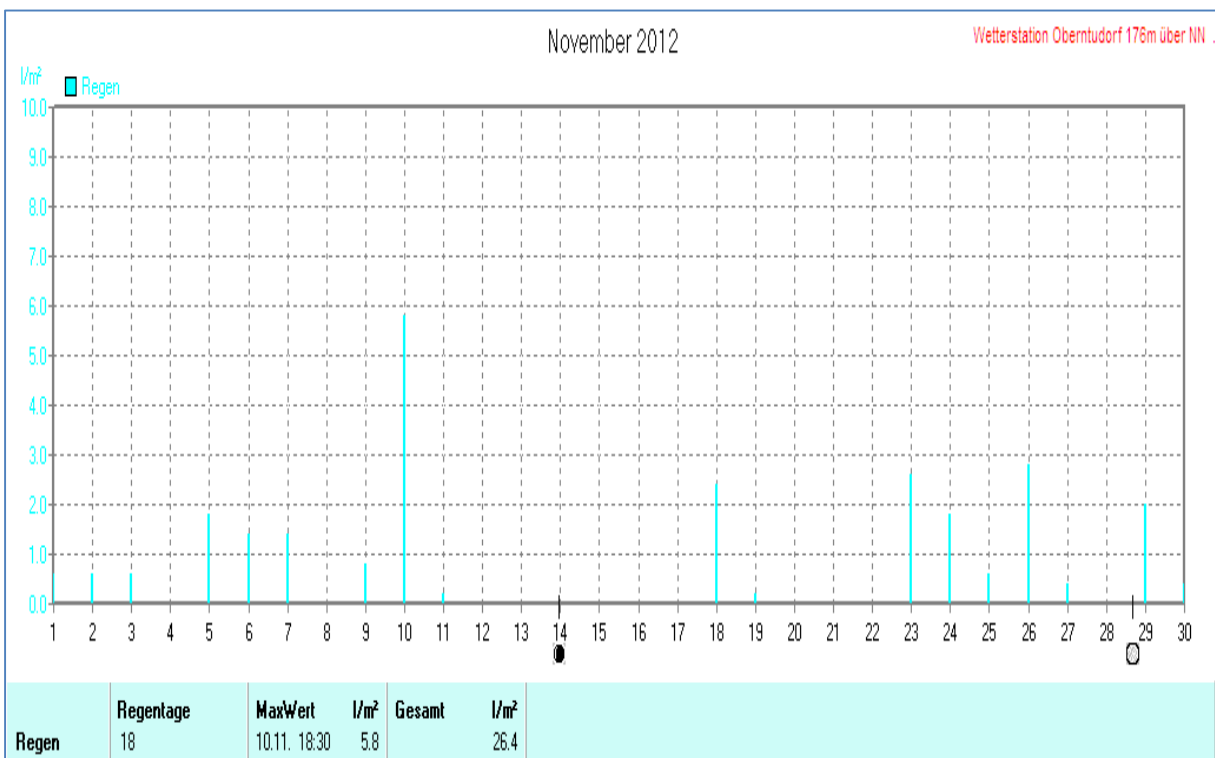
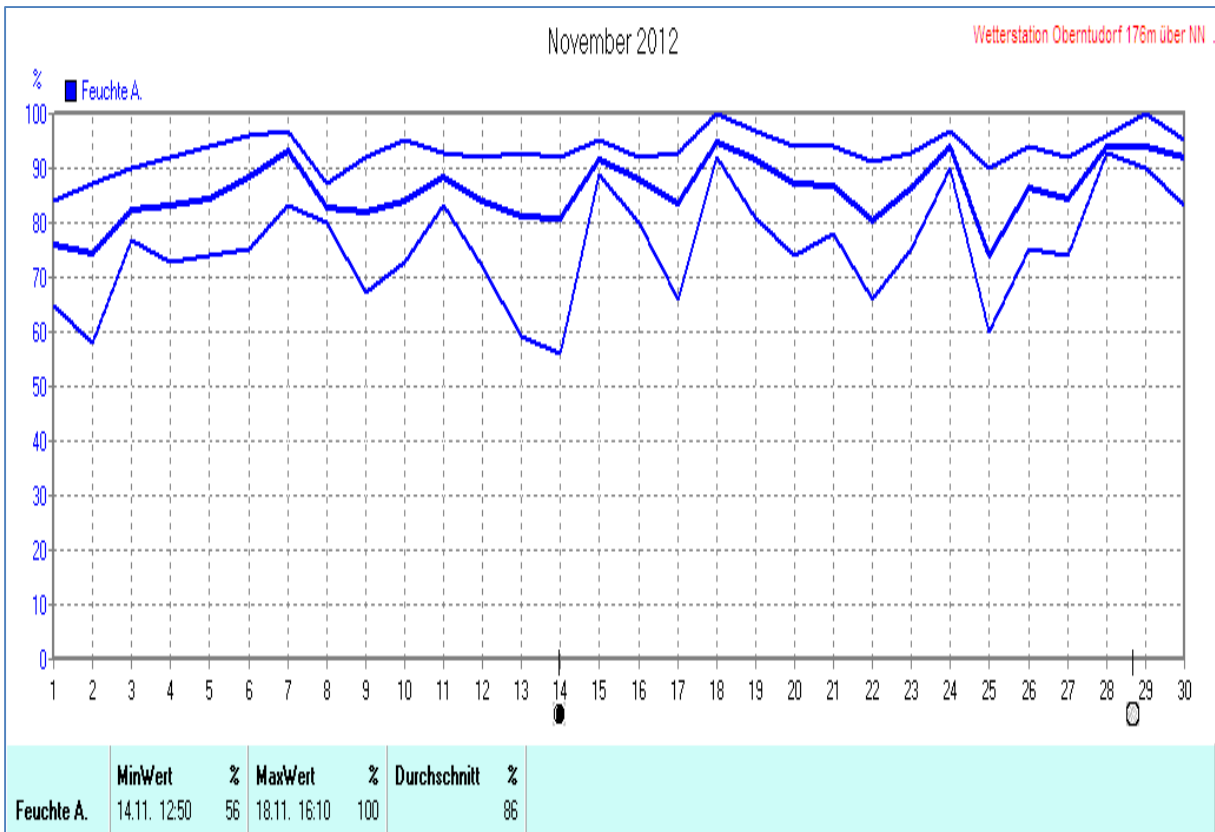
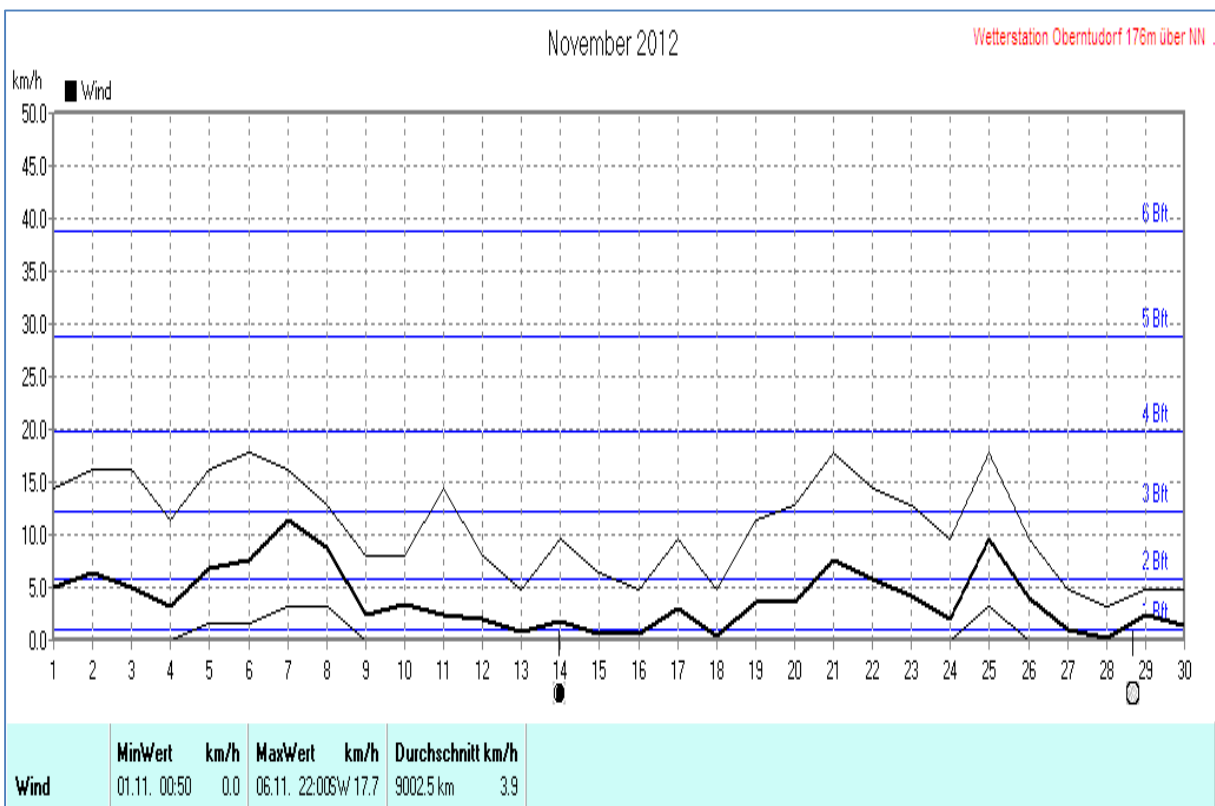
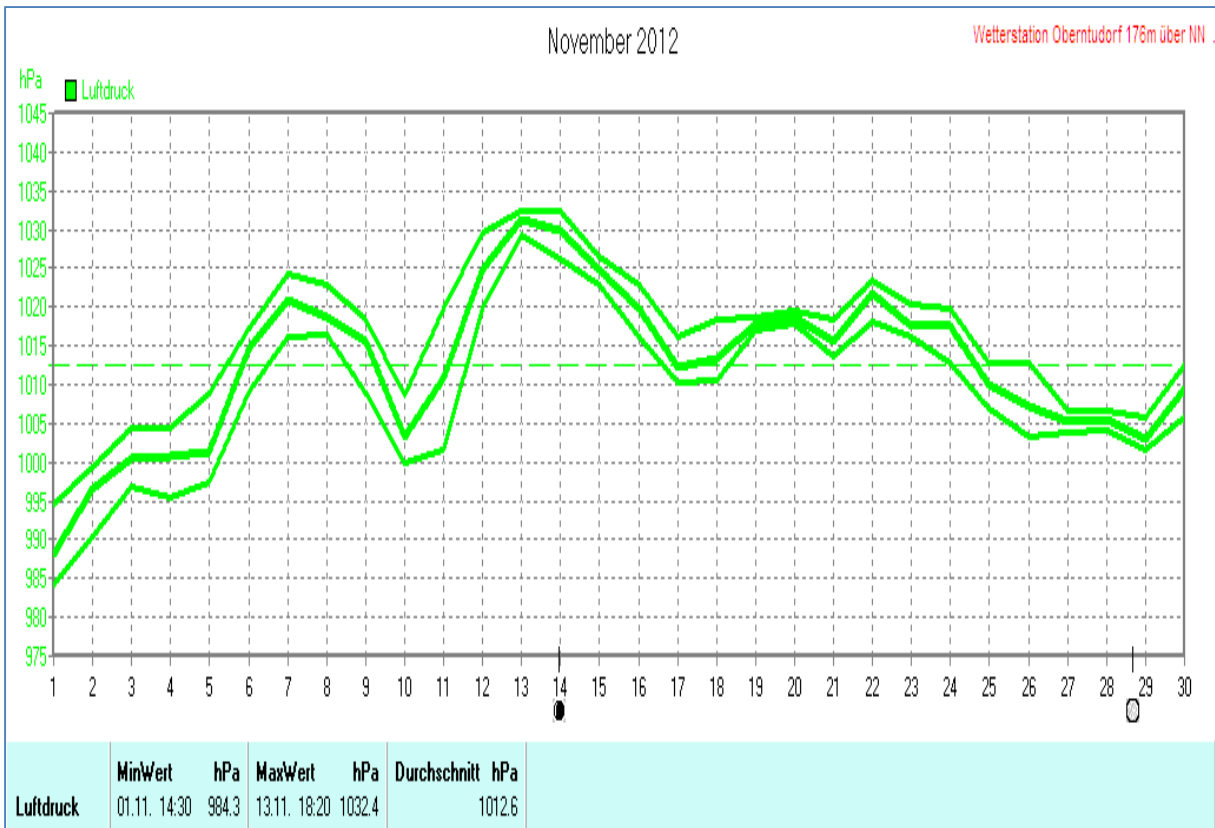


Wettertabelle und Grafiken November 2012 Station Oberntudorf

Wetterdaten November 2012 Station Oberntudorf							
Messgröße	Minimum	Zeit	Datum	Maximum	Zeit	Datum	Durchschnitt
Temperatur	-1,3 °C	20:10	30.11.2012	13,3 °C	09:20	25.11.2012	6,4 °C
Temperatur Boden	-0,6 °C	19:20	30.11.2012	12,2 °C	13:30	22.11.2012	6,2 °C
Taupunkt	-2,6 °C	20:20	30.11.2012	9,3 °C	00:20	11.11.2012	4,1 °C
Windchill	-5,2 °C	07:00	21.11.2012	12,4 °C	11:30	25.11.2012	5,8 °C
Luftfeuchte	56%	12:50	14.11.2012	100%	16:10	18.11.2012	86%
Luftdruck	984,3 hPa	14:30	01.11.2012	1032,4 hPa	18:20	13.11.2012	1012,6 hPa
Wind km/h				17,7 km/h	22:00	06.11.2012	3,9 km/h
Wind °				W-SW	22:00	06.11.2012	W-SW
Windböen				45,1 km/h	23:00	06.11.2012	12,5 km/h
Wind Verlauf							#9002.5 km
Regen l/m ²				5,8 l/m ²	18:30	10.11.2012	#26,400 l/m ²
Evapotransp.							#14,087 l/m ²
UV-Index				1,4 UV-I	11:30	02.11.2012	0,7 UV-I
Solar				454 W/m ²	12:30	06.11.2012	33 W/m ²
Sonne h				6:30 h	15:30	02.11.2012	#64:50 h

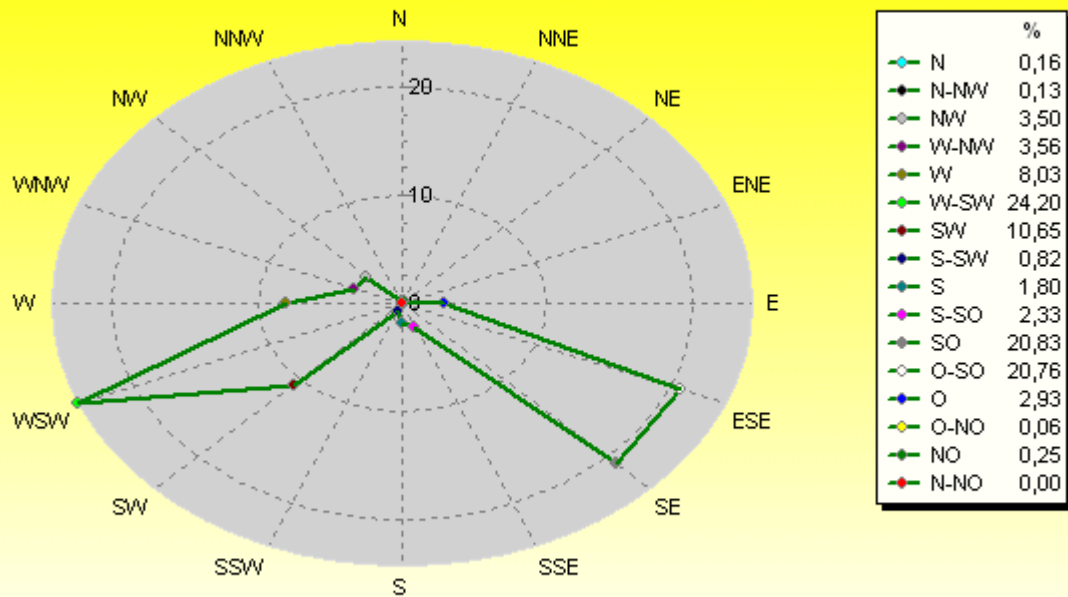






Verteilung Windrichtung November 2012

33154 Salzkotten-Oberntudorf, NRW

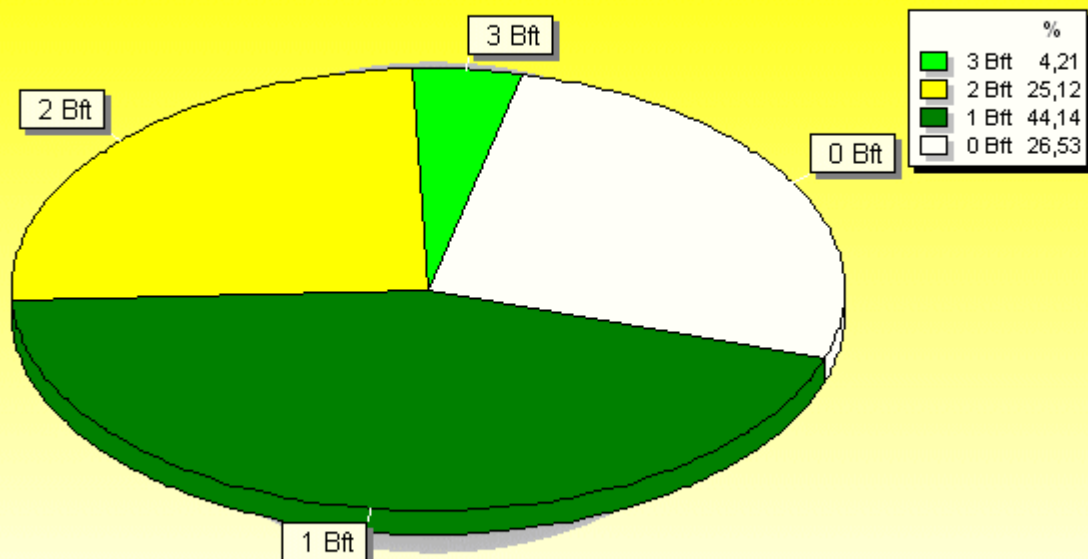


3174 / 1146 Werte -> 26.5% Windstille - Ø 3,9km/h - Max. 45,1km/h = Windböen - 9002.5 km

© WzWin32 - Wetterstation Oberntudorf 116m über NN . © 1999-2012 Jürgen Pinger - Davis VantagePro2Plus

Verteilung Windstärke November 2012

33154 Salzkotten-Oberntudorf, NRW



4320 Werte - Ø 3,9km/h - Max. 17,7km/h - 9002.5 km

© WzWin32 - Wetterstation Oberntudorf 116m über NN . © 1999-2012 Jürgen Pinger - Davis VantagePro2Plus

